

TO APPROVE GRAZING LEASE NO. G09-1862 WITH LARRY WINTERS IN PITTSBURG COUNTY,
OKLAHOMA

IN THE TRIBAL COUNCIL OF THE CHOCTAW NATION
THOMAS WILLISTON INTRODUCED THE FOLLOWING BILL

A COUNCIL BILL

TO APPROVE Grazing Lease No. G09-1862 with Larry Winters on land USA in Trust for the Choctaw and Chickasaw Nations in Pittsburg County, Oklahoma.

WHEREAS, in accordance with Article VII, Section 1 of the Constitution of the Choctaw Nation of Oklahoma, the Chief shall perform all duties pertaining to the Office of the Chief Executive. He shall sign official papers on behalf of the Nation, and


WHEREAS, Larry Winters has proposed a Grazing Lease on property belonging to the Choctaw and Chickasaw Nations, located in Sections 23 and 26, in Township 6 North, Range 14 East, Pittsburg County, Oklahoma, containing 253 acres, more or less, more particularly described on Attachment A; and


WHEREAS, the proposed lease will be for a term of three (3) years, beginning on January 1, 2015, and expiring on December 31, 2017. Mr. Winters will pay rental in the amount of \$2,025.00 annually, plus do weed, sprout and brush control on 120 acres of open land.

THEREFORE BE IT ENACTED by the Tribal Council of the Choctaw Nation of Oklahoma that this Act be cited as approval of the proposed Grazing Lease with Larry Winters on land USA in Trust for the Choctaw and Chickasaw Nations located in Pittsburg County, Oklahoma.

CERTIFICATION

I, the undersigned, as Speaker of the Tribal Council of the Choctaw Nation of Oklahoma, do hereby certify that the Tribal Council is composed of twelve (12) seats. Eight (8) members must be present to constitute a quorum. I further certify that twelve (12) members answered roll call and that a quorum was present at the Regular Session of the Tribal Council at Tuskahoma, Oklahoma, on May 9, 2015. I further certify that the foregoing Council Bill CB- 89 -15 was adopted at such meeting by the affirmative vote of twelve (12) members, zero (0) negative votes, and zero (0) abstaining.


Thomas Williston, Secretary
Choctaw Nation Tribal Council



Delton Cox, Speaker
Choctaw Nation Tribal Council

Date: 5-12-15


Gary Batten, Chief
Choctaw Nation of Oklahoma

Attachment "A"

That part of the S $\frac{1}{2}$ NE $\frac{1}{4}$ lying West of McAlester Watershed Road and that part of the NE $\frac{1}{4}$ SE $\frac{1}{4}$ lying West of McAlester Watershed Road and North of paved road all in Section 26; and that part of the W $\frac{1}{2}$ E $\frac{1}{2}$ SW $\frac{1}{4}$ lying West of Watershed Road; that part of the S $\frac{1}{2}$ SE $\frac{1}{4}$ SW $\frac{1}{4}$ lying East and South of Watershed Road; that part of the S $\frac{1}{2}$ S $\frac{1}{2}$ SE $\frac{1}{4}$ lying South and West of Watershed Road, all in Section 23; and the NE $\frac{1}{4}$ NW $\frac{1}{4}$; NW $\frac{1}{4}$ NE $\frac{1}{4}$; all that part of the NE $\frac{1}{4}$ NE $\frac{1}{4}$ lying West of Watershed Road; all that part of the N $\frac{1}{2}$ N $\frac{1}{2}$ SW $\frac{1}{4}$ NE $\frac{1}{4}$ of Section 26, all in Township 6 North, Range 14 East, Pittsburg County, Oklahoma, less and except the SE $\frac{1}{4}$ SE $\frac{1}{4}$ NW $\frac{1}{4}$ NE $\frac{1}{4}$ and the SW $\frac{1}{4}$ SW $\frac{1}{4}$ NE $\frac{1}{4}$ NE $\frac{1}{4}$ in Section 26, containing 253 acres, more or less.



Sec 23-6N-14E

Sec 26-6N-14E

Oklahoma State Prison Lake

McAlester

E Carl Albert Pkwy

State Hwy 31

Chicago Rock Island and Pacific

GEORGE NIGH EXWY

George Nigh Exwy

T-6N R14E

Indian Nation Trk

Chicago Rock Island and Pacific

Union Pacific Railroad

Union Pacific Railroad

Union Pacific Railroad

Union Pacific Railroad

Union Pacific Railroad

Union Pacific Railroad

Union Pacific Railroad

Union Pacific Railroad

Union Pacific Railroad

Union Pacific Railroad

Union Pacific Railroad

Union Pacific Railroad

Union Pacific Railroad

Union Pacific Railroad

Union Pacific Railroad

Union Pacific Railroad

Union Pacific Railroad

Union Pacific Railroad

Union Pacific Railroad

Union Pacific Railroad