

TO APPROVE AN ELECTRIC LINE EASEMENT WITH OKLAHOMA GAS & ELECTRIC IN LEFLORE COUNTY, OKLAHOMA

IN THE TRIBAL COUNCIL OF THE CHOCTAW NATION
THOMAS WILLISTON INTRODUCED THE FOLLOWING BILL

A COUNCIL BILL

TO APPROVE an electric line easement with Oklahoma Gas & Electric (OG&E) at the site of the new Chili's restaurant on land USA in Trust for the Choctaw Nation in LeFlore County, Oklahoma.

WHEREAS, in accordance with Article VII, Section 1 of the Constitution of the Choctaw Nation of Oklahoma, the Chief shall perform all duties pertaining to the Office of the Chief Executive. He shall sign official papers on behalf of the Nation, and


WHEREAS, OG&E has proposed an electric line easement for services to the site of the new Chili's restaurant on land USA in Trust for the Choctaw Nation covering a 10 foot wide easement lying in the S½ NE¼ of Section 11, Township 7 North, Range 25 East, LeFlore County, Oklahoma (please see attachment for complete legal description); and


WHEREAS, the easement will be for a fifty year term beginning on the date of approval. There will be no payment since it is being done for the Tribe's benefit and use.

THEREFORE BE IT ENACTED by the Tribal Council of the Choctaw Nation of Oklahoma that this Act be cited as approval of the proposed easement with OG&E on land USA in Trust for the Choctaw Nation located in LeFlore County, Oklahoma.


CERTIFICATION

I, the undersigned, as Speaker of the Tribal Council of the Choctaw Nation of Oklahoma, do hereby certify that the Tribal Council is composed of twelve (12) seats. Eight (8) members must be present to constitute a quorum. I further certify that eleven (11) members answered roll call and that a quorum was present at the Regular Session of the Tribal Council at Tuskahoma, Oklahoma, on April 11, 2015. I further certify that the foregoing Council Bill CB-72 -15 was adopted at such meeting by the affirmative vote of eleven (11) members, zero (0) negative votes, and zero (0) abstaining.


Thomas Williston, Secretary
Choctaw Nation Tribal Council


Delton Cox, Speaker
Choctaw Nation Tribal Council

Date: 4-15-15


Gary Batton, Chief
Choctaw Nation of Oklahoma

Utility Easement Description:

A ten (10) foot wide easement being five (5) foot on each side of the centerline lying in the South half of the Northeast Quarter (S½ NE¼) of Section 11, Township 7 North, Range 25 East, LeFlore County, Oklahoma, being more particularly described as follows: Commencing at a point 1533.10 feet South 88 deg. 01' 08" West along the South line of the S½ NE and 545.71 feet North 02 deg. 12' 18" West from the Southeast corner of the NE¼ of Section 11; thence North 47 deg. 50' 34" East 265.47 feet; thence North 87 deg. 47' 44" East 255.54 feet to a point on the Westerly right of way of U.S. Highways No. 59 and 271; thence North 10 deg. East 160 feet to the point of beginning; thence North 87 deg. West 185 feet to a pull box; thence South 55 feet to the point of terminus.