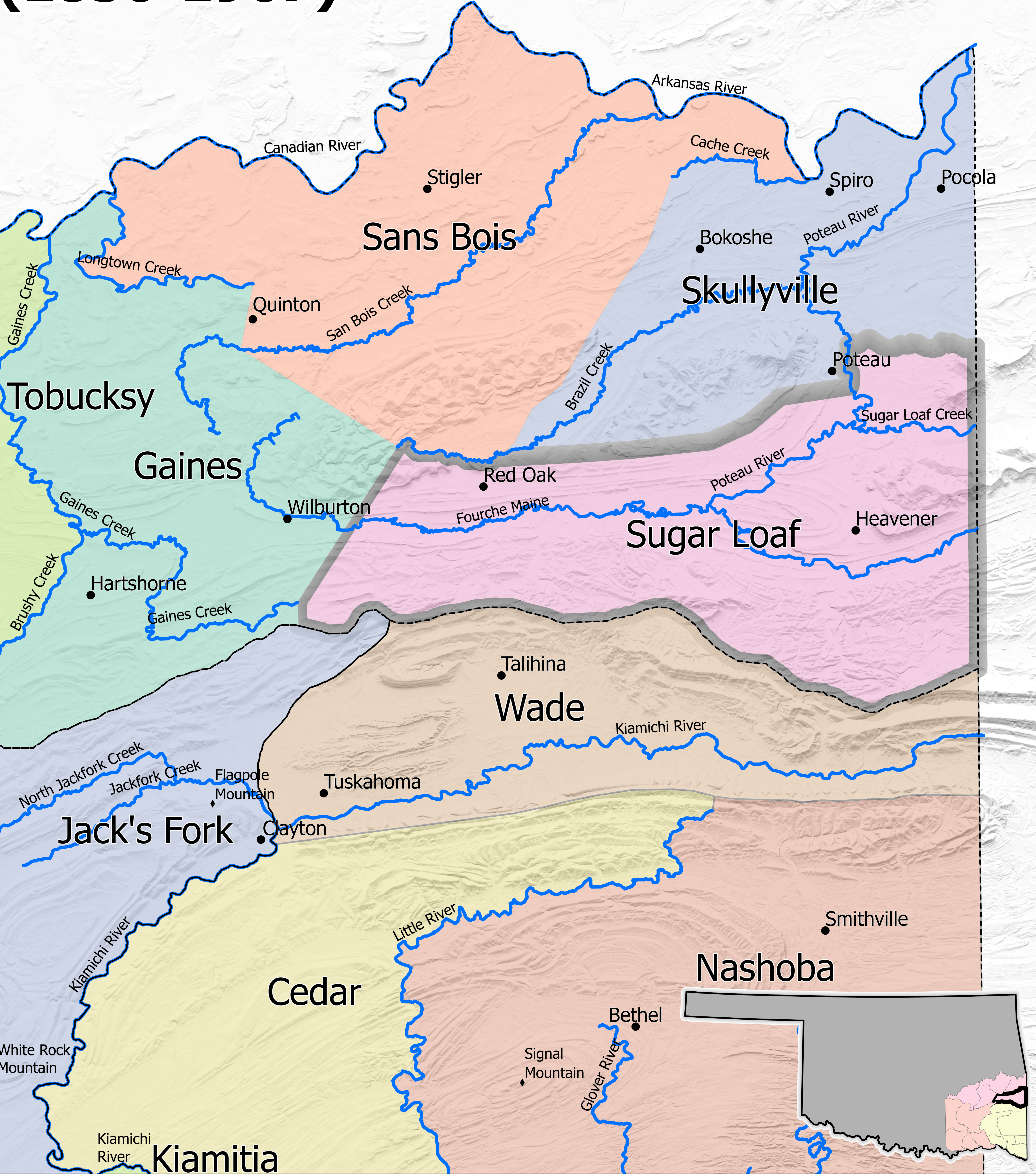




Sugar Loaf County, Choctaw Nation (1850-1907)



0 50 100
Miles

Date Created: 7/6/2020
Credits: Choctaw Nation GIS Department
Contact: cnogis@choctawnation.com - 580.924.8280, ext. 2257
Path: Z:\WikipediaArticles\MoshulatubbeeDistrict\SugarLoaf1850-1907.aprx
Disclaimer: The data on this map is for informational and planning purposes only. The Choctaw Nation of Oklahoma is not responsible for the misuse or misrepresentation of the data.

- Oklahoma State Line
- ▬ Historical Choctaw Districts
- Historical Creeks, Streams, Rivers
- Cities
- ◆ Landmarks



Choctaw Nation
GIS

